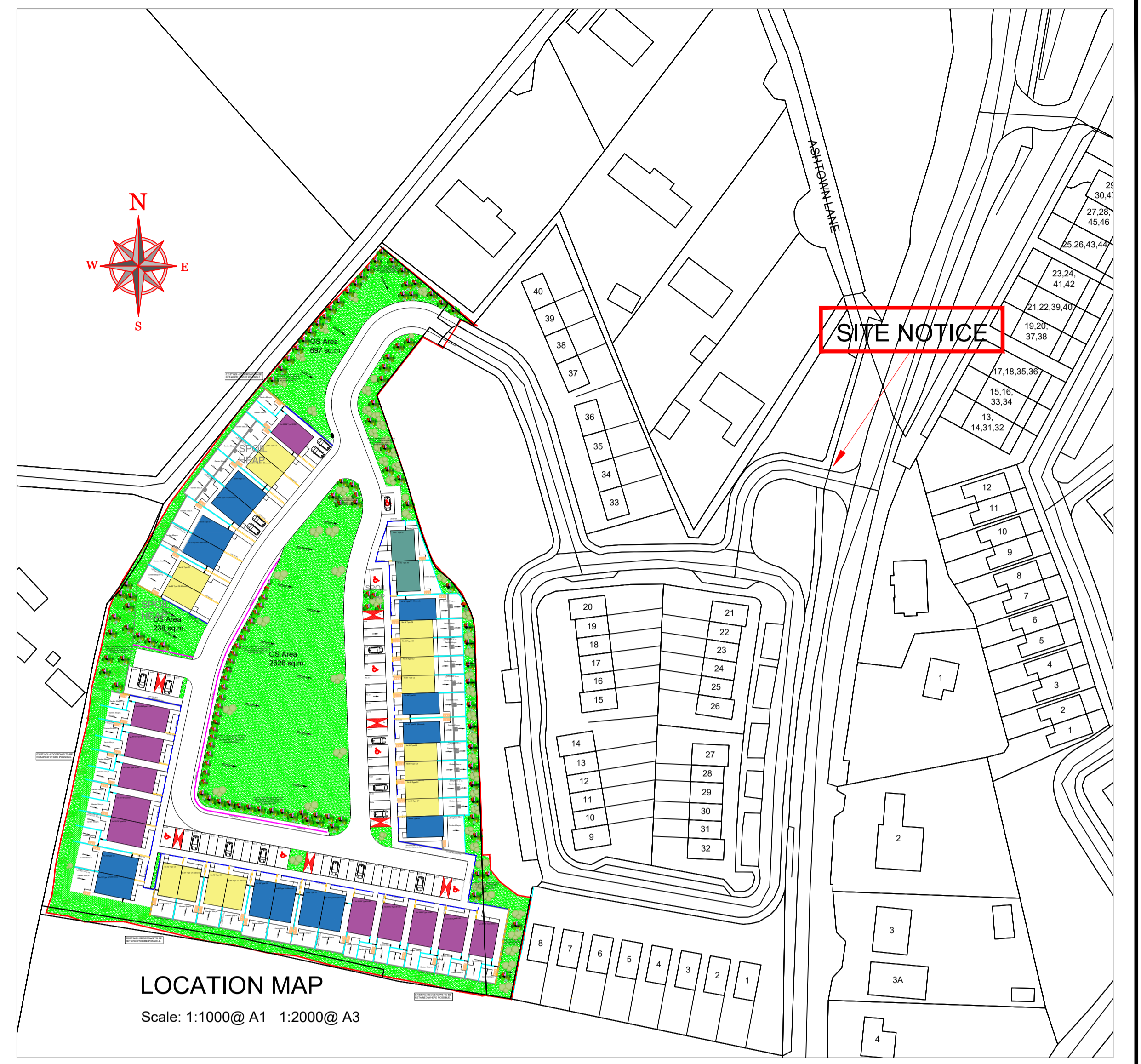
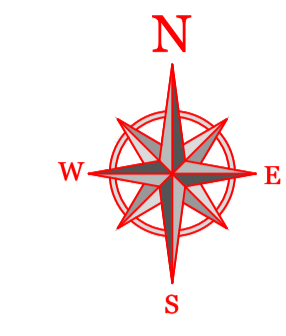


SITE MAP
Scale: 1:500@ A1 1:1000@ A3

2no. Age Friendly Units
22no. One Bed Apartments
16no. Two Bedroom Units
14no. Three Bedroom Units










Total Units = 54 units
Site Area 1.729Ha.
32 units per Ha.
Open Space = 3561sq.m. (20.59%)



LOCATION MAP

Scale: 1:1000@ A1 1:2000@ A3

BOUNDARY TREATMENT:

-  Concrete Post & Panel Fence 2.1m High
-  225mm Concrete Retaining Wall (Height Varies) With 1.80m High Concrete Post & Panel Fence On Top
-  225mm Concrete Retaining Wall (Height Varies)
-  225mm Concrete Wall 1.20m/2.00m High Capped And Plastered Both Sides (As Detailed)
-  225mm Concrete Wall 1.0m High Plastered Both Sides With 1.20m High Metal Railing
-  1.20m/2.00m High Metal Railing (As Detailed)
-  Green Wall To Engineers Design
-  Safety Barrier
-  Site Boundary

SITE NOTICE

REV	DATE	DRN BY	DESCRIPTION
REVISIONS:			
 WICKLOW COUNTY COUNCIL			
HOUSING CONSTRUCTION COUNTY BUILDINGS WICKLOW			TEL:0404 - 20100 FAX 0404 - 67792
E-MAIL: cosec@wicklowcoco.ie			www.wicklow.ie
JOB: Ph 2 Hawkstown Park, Marilton Road, Wicklow Town.			
TITLE: Site Map & Location Map			
SCALE: As Shown	Date: June 24		
DWG NO: HT-P8-07	Drawn: EM		
SHEET SIZE: A1	Checked:		
STATUS: Part 8	REV:		

DO NOT SCALE - USE FIGURED DIMENSION ONLY - ALL DIMENSIONS TO BE CHECKED ON SITE - ORIGINAL SIZE - A1